



SIDMOUTH TOWN COUNCIL

WOOLCOMBE HOUSE
WOOLCOMBE LANE
SIDMOUTH
DEVON
EX10 9BB

Telephone: 01395 512424
Email: towncouncil@sidmouth.gov.uk
Website: www.sidmouth.gov.uk
VAT Reg. No. 142 3103 24

To: All Members of the Town Council
Town Clerk

21 December 2020

For information:
District Councillor for Sidmouth not on the Town Council

Dear Sir/Madam,

Virtual Meeting of Sidmouth Town Council Monday 4 January 2021 at 6.30pm

You are called upon to attend the above meeting where it is proposed that the matters set out on the agenda below will be considered and resolution or resolutions passed as the Town Council considers appropriate. Due to the current COVID-19 situation, the Town Council will meet virtually via the Zoom software platform. This is as authorised by the Regulations set out in Clause 78 of the Coronavirus Act 2020. Please note the start time of the meeting.

Those members of the public wishing to view the meeting or speak on an agenda item are required to register by emailing towncouncil@sidmouth.gov.uk at least 24 hours before the start time of the meeting, after which virtual meeting details will be sent out to speakers/attendees.

The Chair of the Council has the right and discretion to control questions to avoid disruption, repetition and to make best use of the meeting time. Individual contributions will be limited to a maximum period of three minutes.

Yours faithfully,

Christopher E Holland
Town Clerk

AGENDA

	Page/s
<u>PART 'A'</u>	
1 Apologies To receive any apologies for absence.	
2 Minutes To confirm the minutes of the meeting of the Town Council held on Monday 7 December 2020.	4 – 7

3 Declarations of Interest

To receive any Members’ declarations of interest in respect of items on the agenda.

Note: You must also declare the nature of any personal or disclosable pecuniary interests in an item whenever it becomes apparent that you have an interest in the business being considered.

4 Matters of Urgency or Report from the Chair

To consider any items that in the opinion of the Chair should be dealt with as matters of urgency because of special circumstances. (Note: such circumstances need to be recorded in the minutes).

5 Exclusion of the Public

To agree any items to be dealt with after the public (including the press) have been excluded. There is one item which the Town Clerk recommends should be dealt with in this way.

6 Public Open Question Time

In accordance with Sidmouth Town Council Standing Orders Item 1 (d) – (i) Members of the Public are invited to put a question (one per person), to the Council through the Chair (taking no more than 3 minutes each and for a total of 15 minutes). Please note that in accordance with standing order 1(d), a question shall not require a response or debate.

Councillors also have the opportunity to ask questions of the County and District Members during this item whilst giving priority to Members of the public.

(Members and members of the public are reminded to notify the Town Clerk and Councillor concerned of questions to be raised. This arrangement is in place to enable a considered response at the meeting.)

7 Police Report

To receive the December 2020 Police Report.

(Members are asked to notify the Town Clerk of questions to be raised in advance of the meeting where possible.)

8 Committee/Working Group Reports

8.1 Planning Committee Reports

To receive the reports of the Planning Committee meetings held on 2 and 16 December 2020. 8 – 14

8.2 Tourism & Economy Committee Report

To receive the report of the Tourism & Economy Committee meeting held on Monday 14 December 2020. 15 – 16

8.3 Council Resources Review Working Group

To receive an update, if appropriate, from the Chair of the Council Resources Working Group.

8.4 Live Sidmouth Website Working Group

To receive an update, if appropriate, from the Live Sidmouth Website Working Group.

8.5 Other Reports from Working Groups

To receive any notified reports from Chairs of Working Groups, if required.

- 9 **Reports from Members with Special Responsibilities**
- 9.1 Finance Report
To receive the Finance Report for November 2020. 17 – 20
- 9.2 Other Reports from Members with Special Responsibilities
To receive other notified reports from other Members.
- 10 **Devon County Council (East Devon HATOC) (Traffic Regulation) Amendment Order ENV 5806** 21 – 33
To consider the draft Traffic Orders and Regulations being consulted on by Devon County Council and comment where appropriate if desired. The deadline for comments is 15 January 2021. See attached the Draft Order – Sidmouth Town Council areas ONLY along with the relevant copy plans.
- 11 **Provisional List of Council and Committee Meeting dates** 34 – 35
Members are asked to note the attached list of Council meeting dates to cover the period January 2020 to May 2021. Due to ongoing Government restrictions, during the Covid-19 pandemic, all Council and Committee meetings will continue to be held via Zoom until further notice.
Please note:
Environment Committee formerly 11 January is now 15 February.
October 2021 Council and Environment Committee dates are swapped; Council is now on Monday 11 October and the Environment Committee meeting is Monday 4 October.
- 12 **Exclusion of the Public and Press**
The Vice-Chair of the Council to move the following:
“that under the Public Bodies (Admission to Meetings) Act 1960 the public (including the press) be excluded from the meeting due to the confidential nature of its contents.”
- PART ‘B’**
- 13 **Seafront Amenity Building**
To receive a report from the Chair and consider a recommendation from the Resources Working Group on the future use of the Interpretation Centre.

SIDMOUTH TOWN COUNCIL
Minutes of the Meeting of Sidmouth Town Council
held on Monday 7 December 2020 at 6.30pm

(Due to the current COVID-19 situation, the Town Council met virtually as authorised by the Regulations set out in Clause 78 of the Coronavirus Act 2020.)

Ward	Councillors Present:
Sidmouth North	Stuart Hughes Dawn Manley Jenny Ware
Sidmouth South	Denise Bickley Kelvin Dent Chris Lockyear (Vice Chair)
Sidmouth West	Louise Cole
Primley	Deirdre Hounsom Jeff Turner
Sidford	Jack Brokenshire Marianne Rixson
Salcombe Regis	Ian Barlow (Chair)
Apologies:	Charissa Evans, Emma Murdoch, John Loudoun

The meeting started at 6.30pm and finished at 8.10pm.

PART 'A'

181 Minutes

The minutes of the meeting of the Town Council held on Monday 2 November 2020 were signed as a true and accurate record.

182 Declarations of Interest

Name	Item Number	Type	Action Taken	Details
Cllr Kelvin Dent	191 Knowle Amphitheatre	Personal	Remained at the meeting during discussion but did not vote	Neighbour and Chair of Knowle Residents Assoc

183 Exclusion of the Public

RESOLVED: that the classification given to the documents to be submitted to the Council, be confirmed, and that the reports relating to exempt information, be dealt with under Part B.

184 Public Open Question Time

- Cllr Dent reported that the grid installed in Station Road was still very noisy when driven over. County Cllr Hughes replied that some remedial work had already been carried out and sound measurements would be taken both in the road and in residents houses, which may lead to mitigation measures such as screening planting in the area.
- Cllr Turner commented that the layby near the Bowd had started to look very untidy and full of rubbish and asked whether it could be cleared and closed off. County Cllr Hughes reported that he would ask an officer to check the area.
- Cllr Dent if rumours the contractors had left the site at the Knowle Amphitheatre were true and whether the pathway could be reinstated. County Cllr Hughes reported that the scheme required that the soil removed should be set aside for reuse in the area. Unfortunately, the soil was currently too wet; DCC were employing a soil specialist and

would be carrying out the necessary work so that the contractors could continue work in the New Year.

185 Police Report

Neighbourhood Team Leader, Sergeant Roy Hutter, introduced the new Neighbourhood Beat Manager for Sidmouth, PC Rob Clatworthy who presented the November 2020 Police Report which showed that the crime rate had reduced by 11.6%, from 43 to 38, in comparison with the same period last year.

186 Committee/Working Group Reports

186.1 Planning Committee Reports

Councillor Dent, Chair of the Planning Committee, presented the report of the Planning Committee meetings held on 4 and 18 November 2020 and gave an annual update reporting that 44 tree applications had been considered and 182 planning applications throughout the year of which 95% had been agreed by the District Council.

RESOLVED: That the Planning Committee reports be noted and agreed.

186.2 Tourism & Economy TaFF Report

Councillor Cole, Chair of the Tourism & Economy TaFF gave a summary update of the work carried by the Tourism & Economy TaFF out throughout the year. A full report would be made to the Tourism & Economy Committee meeting to be held on Monday 14 December.

RESOLVED: That the Tourism & Economy TaFF report be noted.

186.3 Council Resources Review Working Group Report

Councillor Barlow, Chair of the Council Resources Working Group reported that another meeting would be held this week, although there was nothing yet that the working group could report to Council.

RESOLVED: That the Council Resources Working Group report be noted.

186.4 Live Sidmouth Website Working Group

The Town Clerk reported that some initial staff training had been carried out and it was anticipated that the new website would go live very soon.

RESOLVED: That Sidmouth Website Working Group report be noted.

186.5 Youth Provision Working Group Report

Councillor Cole, Chair of the Youth Provision Working Group gave a summary update of the work carried by the Youth Provision Working Group out throughout the year. Although some other services had been affected by Covid, particular support for young individuals with mental health issues had been continuing. The new Skatepark would be opening ahead of schedule from Friday 11 December. A small working group would be considering what opportunities and challenges there were to refurbish/rebuild the youth centre building.

RESOLVED: That the Youth Provision Working Group report be noted.

186.6 Environment Committee

Councillor Bickley, Chair of the Environment Committee gave a summary update of the work carried out by the Environment Committee throughout the year. The committee had been working closely with other organisations in the valley, such as the Sid Valley Biodiversity Group, Sidmouth Arboretum, Sid Vale Association, the Vision Group and had been looking into the installation of electric car charging points and had seeded the area opposite the Bowd with Yellow Rattle seed.

RESOLVED: That the Environment Committee report be noted

187 Reports from Members with Special Responsibilities

187.1 Finance Report

a) Councillor Lockyear presented the Finance Report for October 2020.

RESOLVED: That the Finance Report for October 2020 be noted and agreed.

b) In accordance with sections 1.12(4), 1.13(5) and 9.4 of the Town Council's Financial Regulations Members had been asked to note and approve that the Member with Special Responsibility for Finance and the Town Clerk had cancelled an invoice to Emily's Chocolate shop in the sum of £150.00 raised for an advertisement in the Town Council's 2020 Town Map. Since issue of the agenda, it was learned that Emily's Chocolate Shop was still trading online and would, therefore, be able to clear their debt with the Town Council.

RESOLVED: That it be noted that the invoice to Emily's Chocolate Shop would not be cancelled and a cheque had been received.

c) Members were asked to note the receipt of completion of review of the Annual Governance & Accountability Return (AGAR) from the Town Council's auditor; PKF Littlejohn. The statutory Conclusion of Audit Notice had been duly advertised on the Town Council's notice board and website.

RESOLVED: That the receipt of completion of review of the Annual Governance & Accountability Return (AGAR) be noted.

188 COVID 19: Social Distancing TTRO – Extension

The current COVID-19 Temporary Traffic Order in the town, to aid social distancing, would run until 31 December 2020. Members were asked to consider a further extension to the order, with associated signage and resources, until the end of March 2021; considering that the COVID pandemic was still active and the Government encouraged the continuation of such schemes.

A further extension could be made while Devon County Council Highways and the Town Council continued to work together on possible formal future schemes for the town. An initial allocation was made available (up to £10,000) for the first two Traffic Orders, associated signage and staffing resources required (Devon County Council paid half of the first scheme). Members were asked to consider a further extension which because of the earlier DCC contribution and lower costs of extension schemes would only need an additional £1,500 to be made available from General Reserves.

County Cllr Hughes reported that the permanent scheme would be fully funded by Devon County Council; but that scheme would go to public consultation first.

He also reported that both temporary and permanent schemes should include all of Church Street and Chapel Street to enable The Dairy Shop to have an outside seating area.

RESOLVED: That an additional £1,500 be made available from General Reserves to extend the current Covid 19 TTRO until the end of March 2021 with the addition of the end of the Chapel Street area closest to Church Street.

189 Manstone Skatepark – Lighting Scheme

The new Manstone Skatepark, being constructed by Maverick Industries Ltd, was nearing completion and it was intended to fit this with suitable timed lighting to enable its use throughout the winter months. A quote from Maverick's partner company Highlights Ltd, who would facilitate planning permission and construct the lighting on behalf of the Council, had been received together with the connection charge from Western Power Distribution.

The total costs of obtaining planning permission, plans, supply, build and new power connection was £29,125. It was hoped that a Sport England grant would be available, but this was still closed at present to local authorities with only Sports Clubs directly affected by COVID being allowed to apply; other grants were being investigated by Maverick. It was suggested that as this was a significant infrastructure investment and to ensure the maximum usage of the new facility, Members consider taking this finance from the Community Infrastructure Levy (CIL) reserve which was currently £78,833; if other grants became available, the balance taken from CIL would be reduced accordingly.

RESOLVED: That £29,125 be allocated from the Community Infrastructure Levy for Highlights Ltd to obtain planning permission, plans, supply, build and new power connection for lighting for the Skatepark.

190 Exclusion of the Public and Press

RESOLVED: That under the Public Bodies (Admission to Meetings) Act 1960 the public (including the press) be excluded from the meeting due to the confidential nature of its contents.

PART 'B'

191 Knowle Amphitheatre – Proposed future management

Members were asked to consider the proposal regarding future management of the Knowle Amphitheatre.

RESOLVED: That:

- a) The Resources Committee would create a Knowle Amphitheatre Management Plan including benchmarks and thresholds to enable use of the area for the benefit of both residents and visitors ensuring that it met the various principles and standards of the Tourism & Economy and Environment Committees.
- b) The Environment Committee would consider the creation of a Management Plan for the remainder of the Knowle grounds utilizing the expertise of other groups such as Sidmouth Arboretum and the Council's grounds contractor.

.....
CHAIR OF THE COUNCIL

**Matters considered by
Sidmouth Town Council's Planning Committee
held on Wednesday 2 December 2020**

(Due to the current COVID-19 situation, the Planning Committee met virtually
as authorised by the Regulations set out in Clause 78 of the Coronavirus Act 2020.)

Councillors present: Kelvin Dent (Chair)
Jeff Turner (Vice-Chair)
Ian Barlow
Deidre Hounsom
Jenny Ware

Apologies; John Loudoun

The meeting started at 10.00 am and finished at 10.55 am.

479 Declarations of Interest - None

480 District Council Members

It was formally noted that the participation of those Councillors who are also members of the East Devon District Council in both the debate and subsequent vote is on the basis that the views expressed are preliminary views taking account of the information presently made available to the Town/Parish Council. The District Councillors reserve their final views on the application until they are in full possession of all the relevant arguments for and against.

481 Minutes

Agreed and delegate to the Chair of the Planning Committee to sign as a true and accurate record, the Minutes of the Planning Committee meeting of 18 November 2020.

482 Applications for consideration

Resolved That in respect of the Planning Applications set out below and attached, representations to the manner in which they should be determined, be made known to the East Devon District Council in accordance with schedule 16 of the Local Government Act 1972.

Applications for consideration

483	20/2280/LBC East Ward	Mrs C Nicholls	6 Cambridge Terrace, Salcombe Road, Sidmouth, EX10 8PL. Replace existing window with door and replace existing double doors on (north west) rear elevation; remove section of wall leading from laundry room into kitchen; create new opening from kitchen into snug; block up double doors from dining room into snug and external ground level to be lowered to below ground floor level in the house to reduce damp.
------------	--------------------------	----------------	---

SUPPORT subject to the recommendations of the Conservation Officer.

484	20/2495/FUL Primley Ward	Mr Dave Hargrave	57 Primley Road, Sidmouth, EX10 9LF. Construction of single storey side and rear extension.
------------	-----------------------------	---------------------	---

SUPPORT

485	20/2438/FUL Salcombe Regis	Mr and Mrs Stewart	Akora, Southway, Sidmouth, EX10 8JL. Demolition of existing dwelling and garage and construction of replacement dwelling and double garage with associated landscaping works, including new pedestrian access gate and formation of path across verge.
------------	----------------------------------	-----------------------	--

UNABLE TO SUPPORT

Members are not able to support this application for the following reasons.

- Contrary to Policy 6 of the Sid Valley Neighbourhood Plan - Infill development and Trees.

- Contrary to Policy 7 of the Sid Valley Neighbourhood Plan - Local Distinctiveness.
- The proposed development would adversely affect the street scene.
- The proposed design of the building would not be in keeping with the character of the area and would detract from the street scene.
- Members were concerned about the number and size of the windows in the design which would likely create light pollution.

486 20/2487/FUL Mr Dane Kenwood House, Kestell Road, Sidmouth, EX10 8JJ. Two storey rear extension.

Salcombe
Regis

SUPPORT

487 20/2519/FUL Ridgeway Ridgeway, Salcombe Hill Road, Sidmouth, EX10 8JR.
Salcombe residential Construction of single storey extension to provide visitors' room.

Regis home

SUPPORT

488 20/2244/FUL Mr Nigel 1 Coreway Close, Sidford, Sidmouth, EX10 9SX. Construction of
Sidford Ward Brown external decking and raised lawn area with minor amendments to approved plans 20/1259/FUL.

SUPPORT

489 20/2497/LBC Mr Francis 12 Fortfield Terrace, Sidmouth, EX10 8NT. Balcony support
South Ward Pang structure repaired/replaced and canopy repaired on front elevation; overhaul french doors, front door with side lights on front elevation; overhaul and repair of all 12no. windows including new lead flashing and repaint; secondary glazing to 2no. bedroom windows at second floor and 1no. living room window at first floor; investigate damp of internal and external walls and roof; replace downpipe from family bathroom; gable end replace where necessary exterior slate tiles; new storage cupboard on ground floor; new fireplace and wood burner at first floor; first floor toilet converted into utility; kitchen new layout; overhaul bannister and family bathroom on second floor, remove wc walls to create larger bathroom.

SUPPORT subject to the recommendations of the Conservation Officer.

490 Tree Preservation Order Applications

The Council is authorised to determine the following applications to carry out work to trees protected by Tree Preservation Orders.

- a)** 20/2189/TRE Mr and Mrs 101 Peaslands Road, Sidmouth, EX10 8XE. T1, ash - dismantle
South Ward Evans and fell Reason 2 large branches have fallen recently and possible ash die-back.
T2, ash - reduce by approximately 3m to above the main fork Reason to reduce weight on the fork to lessen the likelihood of failure.
T3, sweet chestnut - reduce height by 2m and shorten side growth by 1 - 2m to leave a natural form Reason to allow more light into the house and garden.

THIS IS A SPLIT DECISION (a part of the application has been refused and a part approved).

The Council hereby **grants** permission to carry out work described below:

T1, ash - dismantle and fell.

T2, ash - reduce by approximately 3m to above the main fork.

The Council hereby **refuses** permission to carry out work described below for the following reason:

T3, sweet chestnut - reduce height by 2m and shorten side growth by 1 - 2m to leave a natural form.

1. Reasoning :- T3 is a mature, healthy tree with a good natural crown in a prominent position in the landscape, the works will reduce the overall amenity value of the tree and the reasoning for the works, more light into the garden is not justified as the tree is located in a larger than normal garden away from buildings.

- b)** 20/2217/TRE Mr Graham 9 Dyers Meadow, Byes Lane, Sidford, Sidmouth, EX10 9FB. I
Sidford Ward Langworthy have been told that the Ash tree has Ash Dieback so needs to
be removed asap, someone from the council has been out to
look and have taken photographs but I will also forward a
photo, I have spoken to sid Valley tree surgeons who are happy
to carry out the work once the application has been approved.

REFUSE for the following reasons:

Reasoning - it was difficult to identify which trees were to be removed from the information received. The Sycamores are in good health with no visible major defect, the Ash trees appeared in good health, there was some leafless branch tips, due to the time of the year and the height of the trees it was difficult to confirm the presence of Ash Die Back and they should be re-inspected when in leaf. There was little or no arboricultural evidence to justify removal of the trees at this time. Their loss would remove significant tree cover and amenity views.

491 Unsupported Decisions

None reported

492 Appeals

No Appeals received.

493 Enforcement Letters

No Enforcement letters were received.

.....
CHAIR OF THE PLANNING COMMITTEE

**Matters considered by
Sidmouth Town Council's Planning Committee
held on Wednesday 16 December 2020**

(Due to the current COVID-19 situation, the Planning Committee met virtually
as authorised by the Regulations set out in Clause 78 of the Coronavirus Act 2020.)

Councillors present: Kelvin Dent (Chair)
Jeff Turner (Vice-Chair)
Ian Barlow
Deidre Hounsom
Jenny Ware
John Loudoun

The meeting started at 10.00 am and finished at 11.00 am.

494 Declarations of Interest

Cllr Deidre Hounsom	20/0652/FUL 6 Willoughby House, Peak Hill Road, Sidmouth, EX10 0NW	Personal Interest	Remained in the meeting during discussion and did not vote.	Cllr is acquainted with an objector
All Cllrs	20/2362/FUL. 1 Highfield, Sidmouth, EX10 8XA	Personal Interest	Remained in the-meeting during discussion and voted.	Acquainted with the applicants through the Town Council's work.

495 District Council Members

It was formally noted that the participation of those Councillors who are also members of the East Devon District Council in both the debate and subsequent vote is on the basis that the views expressed are preliminary views taking account of the information presently made available to the Town/Parish Council. The District Councillors reserve their final views on the application until they are in full possession of all the relevant arguments for and against.

496 Minutes

Agreed and delegate to the Chair of the Planning Committee to sign as a true and accurate record, the Minutes of the Planning Committee meeting of 2 December 2020.

497 Applications for consideration

Resolved That in respect of the Planning Applications set out below and attached, representations to the manner in which they should be determined, be made known to the East Devon District Council in accordance with schedule 16 of the Local Government Act 1972.

Applications for consideration

498 20/2699/FUL Mr Stuart Bertie 27 Woolbrook Rise, Sidmouth, EX10 9UD. Partial cladding of North Ward existing house.

UNABLE TO SUPPORT

Members are not able to support this application for the following reasons.

- Contrary to Policy 7 of the Sid Valley Neighbourhood Plan - Local Distinctiveness.
- The proposed development would adversely affect the street scene.
- The proposed design of the building would not be in keeping with the character of the area and would detract from the street scene.

499 20/2618/FUL Mr David Miles 14 Cliff Road, Sidmouth, EX10 8JN. Construction of two storey extension.

Regis

SUPPORT

500 20/2385/FUL Mrs Mary Stream Cottage, Church Street, Sidbury, Sidmouth, EX10 0SB.
Sidbury Ward Mumford Replacement windows on east elevation.

SUPPORT

501 20/2386/LBC Mrs Mary Stream Cottage, Church Street, Sidbury, Sidmouth, EX10 0SB.
Sidbury Ward Mumford Replacement windows on east elevation.

SUPPORT subject to the recommendations of the Conservation Officer.

502 20/2646/VAR Mr Tim Flat 1, Fernbrook, Convent Road, Sidmouth, EX10 8RB. Removal of
South Ward Drake condition 3 of planning permission 20/1395/FUL (alterations to front conservatory extension including increase in height (retrospective application)) to remove the requirement to obscure the glazing in the conservatory roof.

UNABLE TO SUPPORT

Members could not support this application as they need to protect the amenity of residents.

503 20/2635/FUL Mr A May 1 Highfield, Sidmouth, EX10 8XA. Construction of new parking
South Ward space associated retaining walls, and new drop kerb.

SUPPORT – Note members would like to see clear road markings for access to parking area.

504 20/0652/FUL Lily and 6 Willoughby House, Peak Hill Road, Sidmouth, EX10 0NW.
South Ward Violeta Proposed Terrace, Access bridge and balustrade. Alteration and
Lunan new Door and new rooflights to north elevation.

UNABLE TO SUPPORT – Members are still unable to support for the following reasons.

- The development would have a harmful effect on the visual impact of the local area being part of the AONB and near the coastal path.
- The development would conflict with Strategy 46 of the local plan.
- The development would conflict with neighbourhood plan Policy 6 Infill Development, Extensions and Trees: Development should be designed so as not to adversely impact on the amenities of its neighbours.
- East Devon Local Plan strategy 23.2 Flat conversions can often have undesirable effects such as external stairways etc. that can damage the character and amenity of the area.
- Neighbourhood Plan Policy 7 Local Distinctiveness. Development proposals will be expected to have regard to the character of the immediate area reflecting the height, scale, massing, fenestration, materials, landscaping etc.

505 20/2640/FUL Mr and Mrs 18 Woolbrook Park, Sidmouth, EX10 9DU. Extension to bungalow.
West Ward Brookshaw

SUPPORT

506 Tree Preservation Order Applications

The Council is authorised to determine the following applications to carry out work to trees protected by Tree Preservation Orders.

- a)** 20/2302/TRE Ms Zimmerman 1 Sanditon, Station Road, Sidmouth, EX10 8LL. T1, sycamore
South Ward - reduce height by approximately 2m and re-shape side growth by shortening back by 1.5 - 2m to a suitable side branch. Remove low growth on main stem. Reason to allow more light into the house and garden.
T2, crab apple - fell. Reason - die-back with thin foliage.

THIS IS A SPLIT DECISION (a part of the application has been refused and a part approved).

The Council hereby **grants** permission to carry out work described below subject to the following conditions:

T2, crab apple - fell.

The works hereby consented to shall be carried out within a period of 2 years from the date of this decision notice.

(Reason - To ensure that the works are carried out within a reasonable period of time.)

2. The works hereby consented to shall be carried out in accordance with British Standard 3998: 2010 (Tree Work - Recommendations).

(Reason - In the interests of amenity and to ensure the works are carried out in a satisfactory manner.)

3. A replacement tree(s) shall be planted within the curtilage/at the front of the property/as close as practicable to the same location in the first planting season following the felling of the tree(s) hereby permitted to be removed. The replacement tree(s) shall be a minimum of 8 -10cm in girth and shall be maintained for a period of five years; such maintenance to include the replacement of the tree(s) should it/they die. The species of the tree(s) may be selected by the applicant/shall be selected from the following list or such other species and location, size and timing as may be agreed in writing by the Local Planning Authority.

(Reason - To maintain continuity of tree cover and compensate for the loss of amenity.)

The Council hereby **refuses** permission to carry out work described below for the following reasons:

T1, sycamore - reduce height by approximately 2m and re-shape side growth by shortening back by 1.5 - 2m to a suitable side branch. Remove low growth on main stem.

Reasoning - T1 is a mature Sycamore that does not have a history of pruning, the amount of reduction will reduce the amenity value of the tree and create a future management of the tree, the works have not been justified on arboricultural grounds.

507 Trees in Conservation Areas

To note the following proposed works.

- a) 20/1708/TCA Mr Wharton Oakfield Court, Bickwell Lane, Sidmouth, EX10 8TQ. T1, South Ward eucalyptus - reduce by 3m to a suitable pruning position to leave a natural form to leave a height of approximately 12m height x 7m spread.

NOTE

- b) 20/2526/TCA Mr Graham Salcombe Regis Joyce Salcombe Regis Camping and Caravan Park, Salcombe Regis, Sidmouth, EX10 0JH. T1907Ash. Cut back branches extending towards neighbouring driveway to a line approximately 1m west of highway edge. Maximum diameter of cuts 75mm T1908 Ash. Remove westerly stem back to main union T1909Ash. Cut back branches overhanging roadway to west, removing two lowest limbs back to main union with trunk. Diameter of cuts approximately 250mm.

NOTE

508 Unsupported Decisions

None reported

509 Appeals

No Appeals received.

510 Enforcement Letters

No Enforcement letters were received.

.....
CHAIR OF THE PLANNING COMMITTEE

**Minutes of a Meeting of Sidmouth Town Council's
Tourism and Economy Committee
on Monday 14 December 2020 at 6.30 pm**

(Due to the current COVID-19 situation, the Tourism and Economy Committee met virtually as authorised by the Regulations set out in Clause 78 of the Coronavirus Act 2020.)

Councillors present: Ian Barlow
Denise Bickley
Louise Cole
Charissa Evans
Deirdre Hounsom
Stuart Hughes
Dawn Manley
Marianne Rixson

Invited Reps: Chamber of Commerce –Sally Mynard
Igynte Ltd – Tina Veater
SW Tourism Alliance – Alistair Handyside
TIC Manager – Jeff Bailey
Louise Thompson
Jo Watson

Apologies: Chris Lockyear

The meeting started at 6.30pm and finished at 8.00pm

PART 'A'

59 Minutes

The Minutes of the Tourism & Economy Committee meeting held on Monday 14 September 2020 were approved as a true and accurate record.

60 Declarations of Interest

Name	Item Number	Type	Action Taken	Details
ClIr Louise Cole	64 Jazz and Blues Festival 2022	Personal	Remained at the meeting during discussion but did not vote	Trustee of Sidmouth Coastal Community Hub
Christopher Holland, Town Clerk	64 Jazz and Blues Festival 2022	Personal	Remained at the meeting during discussion but did not vote	Possible future performer

61 Tourism & Promotion Strategy TaFF – Final Report

Councillor Cole, Chair of the Tourism & Promotion Strategy TaFF presented the final report of the Tourism & Promotion Strategy TaFF.

RESOLVED: That:

- 1) the Tourism & Promotion Strategy TaFF final report be noted.
- 2) a Tourism Promotion Advisory Working Committee be created with Chair, Vice-Chair of the T&E committee along with Sally Mynard, Jo Watson and Louise Thompson as invited representatives from the local tourism economy.
- 3) the draft Visit Sidmouth Information Centre Work Plan 2021 be adopted as a working document.

62 Information Centre Manager’s Update

Jeff Bailey, Information Centre Manager, reported that the TIC had closed during November inline with government restrictions and it remained quiet with few visitors in the town.

RESOLVED: That the Sidmouth Information Centre Reports be noted.

63 Tourism & Promotion Contract Update

Tina Veater of Ignyte, presented the report of the promotional activity work carried out with and on behalf of the Town Council. The Town Map had gone to press and would be distributed to all businesses in Sidmouth during January 2021.

RESOLVED: That the Tourism & Promotion contract update report be noted.

64 Jazz and Blues Festival 2022

Members were asked to consider the promotional overview material submitted for a new venture, The Sidmouth International Jazz & Blues Festival in 2022.

RESOLVED: That the Tourism & Economy Committee fully support the introduction of a Sidmouth International Jazz & Blues Festival in June 2022.

65 Matters Raised by Invited Representatives

The following matters were raised by Alistair Handyside, South West Tourism Alliance:

- Government support was vitally needed for the hospitality businesses that had been so drastically affected by the Covid lockdown. Businesses had worked hard to become Covid secure and safe, but customers were not able to visit from other parts of the country. Devon County Council were being very supportive in endeavouring to introduce Covid testing for potential visitors which would hopefully create a testing scheme that could be supported and endorsed by Public Health England.

The following matters were raised by Sally Mynard, Sidmouth Chamber of Commerce:

- The Chamber of Commerce were planning to hold a street party to celebrate the Queen’s Platinum Jubilee in June 2022 and were aware that this would need to co-ordinate with the inaugural Jazz and Blues Festival also in June 2022.
- The Chamber of Commerce Festive Window competition, judged by Simon Jupp MP, had been successful and welcomed by shopkeepers who were pleased to report that the number of shoppers had increased since the lifting of the recent lockdown.
- The Late-Night Shopping evening had also been successful with a positive response from customers even though no formal events/activities were able to be organised.
- The Chamber of Commerce had a number of ideas to use the funding available via East Devon District Council from the Reopening the High Street Safely Fund. Sally Mynard would liaise with the Town Clerk in order to complete the response with suggestions for funding.

.....
CHAIR OF THE TOURISM & ECONOMY COMMITTEE

Sidmouth Town Council - Detailed Income and Expenditure Report

Month 8 - November 2020

	Actual Current Month	Actual Year to Date	Current Annual Budget	Budget Balance	Cummulative To + / From - EMReserves
<u>Council Services</u>					
Public Conveniences	0	0	32,000	32,000	0
Youth Service Support	0	30,000	40,000	10,000	0
Flower Beds, Planters & Watering	3,012	14,168	18,000	3,832	0
Christmas Lighting & Events	0	6,750	13,500	6,750	0
Donation to Christmas Lighting (Income)	0	0	-1,500	-1,500	0
Tourism Promotion	1,700	30,276	46,500	16,224	0
Verge Cutting, Town Maintenance & Weeding	1,886	14,057	9,500	-4,557	-6,400
Verge Cutting DCC Grant (Income)	0	-4,560	-4,500	60	0
Street Furniture	173	173	5,000	4,827	0
Sidmouth Information Centre	0	20,000	30,000	10,000	0
Water Fountains & Defib Mtce	50	397	700	303	0
Dog Hygiene Bins	0	1,040	1,000	-40	0
War Memorials	0	0	100	100	0
Parish Paths Partnership Payments	0	259	0	-259	-259
Parish Paths Partnership (Income)	0	-4,000	0	4,000	4,000
	£6,821	£108,560	£190,300	£81,740	-£2,659

Discretionary Expenditure

Grants	0	16,400	16,000	-400	-360
Sidmouth Folk Festival	0	33,000	33,000	0	0
Sidmouth Town Band	0	5,000	5,000	0	0
Sidmouth in Bloom	0	10,000	10,000	0	0
South West Museum Development	0	800	800	0	0
Air Display	0	0	10,000	10,000	0
Donation to Air Display (Income)	0	0	0	0	0
Sidmouth Hopper Bus	0	0	13,000	13,000	0
Donation to Hopper Bus (Income)	0	0	0	0	0
SVNP Community Actions	0	0	0	0	0
Environment Committee	0	365	5,000	4,635	0
Covid-19 Expenses	507	11,617	0	-11,617	0
Port Royal Regeneration	0	267	0	-267	-267
Community Infrastructure Levy Payments	0	0	0	0	0
Community Infrastructure Levy (Income)	0	-78,833	0	78,833	78,833
Woolley Bequest Payments	0	5,000	0	-5,000	-5,000
Woolley Bequest (Income)	0	-15	0	15	15
	£507	£3,601	£92,800	£89,199	£73,221

Sidmouth Town Council - Detailed Income and Expenditure Report

Month 8 - November 2020

Woolcombe House

	Actual Current Month	Actual Year to Date	Current Annual Budget	Budget Balance	Cummulative To + / From - EMReserves
Services Gas/Water/Elec	334	1,494	3,600	2,106	0
Woolcombe House Business Rate	0	7,111	7,600	489	0
Woolcombe House (Loan Interest&Repayment)	0	7,444	14,890	7,446	0
Woolcombe House-General Maintenance	133	6,023	8,500	2,477	-4,385
	£467	£22,072	£34,590	£12,518	-£4,385

Other Property

Alma Lane Field	0	0	500	500	0
Manstone Youth Centre	462	9,656	50,000	40,344	0
Manstone Sports and Play Areas	107,421	233,992	40,000	-193,992	-193,992
Long Park & Play Area	85	848	1,500	652	0
Seafront Amenity Building	2,341	13,230	30,000	16,770	-5,704
Conservatory Maintenance	130	985	1,000	15	0
Fire Beacon Stewardship	0	3,200	7,000	3,800	0
Fire Beacon Stewardship (Income)	0	0	0	0	0
Sidmouth Golf Club (Income)	0	-5	-5	0	0
Elec Pole Rent (Income)	0	-1	-40	-39	0
	£110,439	£261,905	£129,955	-£131,950	-£199,696

Trust Property

The Ham

The Ham Ground Mtce	110	220	4,100	3,880	0
The Ham Other Mtce	4	1,441	4,000	2,559	0
The Ham Play Equipment	0	775	1,500	725	0
The Ham Reserve	0	0	2,000	2,000	0
The Ham 3Phase Power	99	1,127	1,800	673	0
The Ham Rent (Income)	0	-6,627	-12,000	-5,373	0

Manstone

Manstone Land Ground Mtce	60	480	500	20	0
Manstone Other Maintenance	0	0	1,600	1,600	0
Manstone Reserve	0	0	2,000	2,000	0
Manstone Rent (Income)	0	-495	-2,300	-1,805	0

Salcombe Regis

S.R. Allotment Field	0	0	0	0	0
S.R. Recreation Field	0	-228	0	228	0
S.R. Recreation Field Rent (Income)	0	-525	-525	0	0
	£273	-£3,832	£2,675	£6,507	£0

Sidmouth Town Council - Detailed Income and Expenditure Report

Month 8 - November 2020

	Actual Current Month	Actual Year to Date	Current Annual Budget	Budget Balance	Cummulative To + / From - EMReserves
<u>Members</u>					
Members/Chair's Allowances	0	4,706	6,000	1,294	0
Chair's Expenses	0	0	2,000	2,000	0
Members Expenses/Training	0	0	800	800	0
Elections	0	0	0	0	0
Civic & Hospitality	0	0	1,000	1,000	0
Civic Regalia	0	0	0	0	0
	£0	£4,706	£9,800	£5,094	£0
<u>Staff</u>					
Salaries	7,976	63,806	93,000	29,194	0
Pensions	1,587	12,695	20,000	7,305	0
Staff Eye Tests	25	25	100	75	0
Training & Conferences	0	0	1,000	1,000	0
Officers Expenses	0	4	500	496	0
Tourism/Promotion Admin (Income)	0	0	-10,000	-10,000	0
	£9,588	£76,530	£104,600	£28,070	£0
<u>Office Expenses</u>					
Postage	0	0	1,700	1,700	0
Stationery	62	235	1,200	965	0
Telephone	176	2,606	3,600	994	0
Subscriptions	0	2,035	2,400	365	0
Photocopier	110	391	1,000	609	0
Internet, website and webcams	170	5,973	7,000	1,027	0
Computer Software Contracts	665	1,500	1,500	0	0
Computer Maintenance Contingency	230	230	1,000	770	0
Advertisements	0	0	500	500	0
Audit	1,300	1,400	1,600	200	0
Insurance	0	5,787	5,500	-287	0
Sundry	3	93	1,200	1,107	0
Bank Charges	11	74	200	126	0
Bank Interest Received (Income)	0	-688	-2,000	-1,312	0
	£2,727	£19,636	£26,400	£6,764	£0

Sidmouth Town Council - Detailed Income and Expenditure Report Month 8 - November 2020

Expense Group Totals	Actual Current Month	Actual Year to Date	Current Annual Budget	Budget Balance	Cummulative
					To + / From - EMReserves
Council Services	6,821	108,560	190,300	81,740	-2,659
Discretionary Expenditure	507	3,601	92,800	89,199	73,221
Woolcombe House	467	22,072	34,590	12,518	-4,385
Other Freehold Property	110,439	261,905	129,955	-131,950	-199,696
Trust Property	273	-3,832	2,675	6,507	0
Members	0	4,706	9,800	5,094	0
Staff	9,588	76,530	104,600	28,070	0
Office Expenses	2,727	19,636	26,400	6,764	0
Precept Received	0	-591,120	-591,120	0	
Net Income over Expenditure	£130,822	-£97,942	£0	£97,942	-£133,519

Current/Deposit Bank Accounts

£751,365

of which

Woolley Bequest

£10,955

Earmarked Reserves

£392,131

Draft Order – Sidmouth Town Council areas ONLY

Devon County Council (East Devon HATOC) (Traffic Regulation) Amendment Order

Devon County Council make the following order under sections 1, 2, 4, 32, 35 and Part IV of schedule 9 of the Road Traffic Regulation Act 1984 and all other enabling powers

1. This order comes into force **XXXX** and may be cited as “Devon County Council (East Devon HATOC) (Traffic Regulation) Amendment Order”
2. The schedules in part 1 are added to Devon County Council (Traffic Regulation & On-Street Parking Places) Consolidation Order 2020 as amended and the lengths of road in part 2 are revoked from the corresponding schedules of the specified orders

List of Towns Included:

Axminster
 Broadclyst
 Budleigh Salterton
 Clyst St George
 Exmouth
 Exton
 Honiton
 Lympstone
 Newton Poppleford
 Ottery St Mary
 Sidford
 Sidmouth
 West Clyst

PART 1 RESTRICTIONS

SIDFORD

Schedule 1.001 No Waiting At Any Time

Ballard Grove, Sidford

- (i) both sides from its junction with Englands Close for a distance of 10 metres in a south-westerly direction

Church Street, Sidford

- (i) the north side from a point 11 metres west of its junction with Englands Close to a point 6 metres east of that junction

Englands Close, Sidford

- (i) the east side from its junction with Church Street for a distance of 12 metres in a northerly direction
- (ii) the north-east side from its junction with Laundry Lane to a point 15 metres south-east of its intersection with the extended northern kerblines of Ballard Grove
- (iii) the south-west side from its junction with Ballard Grove for a distance of 10 metres in a south-easterly direction
- (iv) the west side from its junction with Church Street for a distance of 21 metres in a northerly direction

Laundry Lane, Sidford

- (i) the north-east side from its junction with Englands Close to a point 4 metres north-west of its intersection with the extended northern kerblines of Ballard Grove

Warrens Mead, Sidford

- (i) the east side from its junction with Church Street for a distance of 25 metres in a southerly direction
- (ii) the west side from its junction with Church Street for a distance of 33 metres in a southerly direction

Schedule 2.067 No Waiting Mon-Sat 10am-6pm

Church Street, Sidford

the north side from a point 11 metres west of its junction with Englands Close for a distance of 220 metres in a westerly direction

SIDMOUTH

Schedule 1.001 No Waiting At Any Time

Arcot Road, Sidmouth

- (i) the east side from its junction with Lymebourne Avenue for a distance of 8 metres in a northerly direction

Ashley Crescent, Sidmouth

- (i) the east side from its junction with Manstone Avenue for a distance of 10 metres in a northerly direction

Balfours, Sidmouth

- (i) the north-west side from its junction with Woolbrook Road for a distance of 71 metres in a south-westerly direction
- (ii) the south-east side from its junction with Woolbrook Road for a distance of 73 metres in a south-westerly direction

Fortescue Road, Sidmouth

- (i) the south-east side from its junction with Griggs Lane for a distance of 7 metres in a north-easterly direction

Griggs Lane, Sidmouth

- (i) both sides from its junction with Fortescue Road/Sid Road for a distance of 10 metres in an easterly direction

Lymebourne Avenue, Sidmouth

- (i) the north side from its junction with Arcot Road for a distance of 8 metres in an easterly direction

Manstone Avenue, Sidmouth

- (i) the north side from its junction with Ashley Crescent to its junction with High Meadow
- (ii) the south side from the boundary of Nos. 147/148 Manstone Avenue for a distance of 32 metres in an easterly direction
- (iii) the south-east side from the extended of Nos. 141/142 Manstone Avenue for a distance of 18 metres in a north-easterly direction

Meadway, Sidmouth

- (i) the north-east side from its junction with Sidford Road for a distance of 14 metres in a north-westerly direction
- (ii) the south-west side from its junction with Sidford Road for a distance of 15 metres in a north-westerly direction

Sedemuda Road, Sidmouth

- (i) the east side from its junction with Stowford Rise for a distance of 43 metres in a southerly direction
- (ii) the west side from its junction with Stowford Rise for a distance of 44 metres in a southerly direction

Sid Road, Sidmouth

- (i) the south-east side from its junction with Griggs Lane for a distance of 13 metres in a south-westerly direction

Sidford Road, Sidmouth

- (i) the north-west side from a point 14 metres south-west of its junction with Meadway to a point 7 metres north-east of that junction

Stowford Rise, Sidmouth

- (i) the south side from a point 23 metres east of its junction with Sedemuda Road to a point 13 metres west of that junction

Victoria Road, Sidmouth

- (i) the south side from a point 10 metres east of its junction with Electric Sub Station entrance road to a point 41 metres north-west of that junction

Water Lane, Sidmouth

- (i) both sides from a point 12 metres east of its junction with Salters Meadow to its eastern extent including the turning head

Winslade Road, Sidmouth

- (i) the south side from a point 2 metres west of the western property boundary of 21 Winslade Road for a distance of 16 metres in a westerly direction

Schedule 2.013 No Waiting 8am-6pm

Stowford Rise, Sidmouth

- (i) the east side from its junction with Woolbrook Road to a point 13 metres west of its junction with Sedemuda Road
- (ii) the south side from the extended western kerblines of Baker Close to a point 23 metres east of its junction with Sedemuda Road
- (iii) the west side from its junction with Woolbrook Road in a north then easterly direction to its junction with Baker Close

PART 2 REVOKED RESTRICTIONS

Items revoked from DEVON COUNTY COUNCIL (TRAFFIC REGULATION & ON-STREET PARKING PLACES) CONSOLIDATION ORDER 2020

Schedule 1.001 No Waiting At Any Time

Balfours, Sidmouth

- (i) the north-west side from its junction with Woolbrook Road in a south-westerly direction for a distance of 10 metres
- (ii) the south-east side from its junction with Woolbrook Road for a distance of 10 metres in a south-westerly direction

Victoria Road, Sidmouth

the south side from a point 10 metres east of its junction with El Sub Station entrance to a point 35 metres west of its junction with El Sub Station entrance

Schedule 2.013 No Waiting 8am-6pm

Sedemuda Road, Sidmouth

both sides from its junction with Stowford Rise for a distance of 5 metres in a southerly direction

Stowford Rise, Sidmouth

both sides from its junction with Woolbrook Road to its junction with Baker Close

Schedule 2.043 No Waiting 10am-6pm

Warrens Mead, Sidmouth

the east side from its junction with Church Street for a distance of 2 metres in a southerly direction

Schedule 2.067 No Waiting Mon-Sat 10am-6pm

Church Street, Sidford

the north side from a point 6 metres east of its junction with England's Close to a point 231 metres west of its junction with England's Close

Englands Close, Sidford

- (i) the west side from its junction with Church Street for a distance of 19 metres in a northerly direction
- (ii) the east side from its junction with Church Street for a distance of 11 metres in a northerly direction

Warrens Mead, Sidmouth

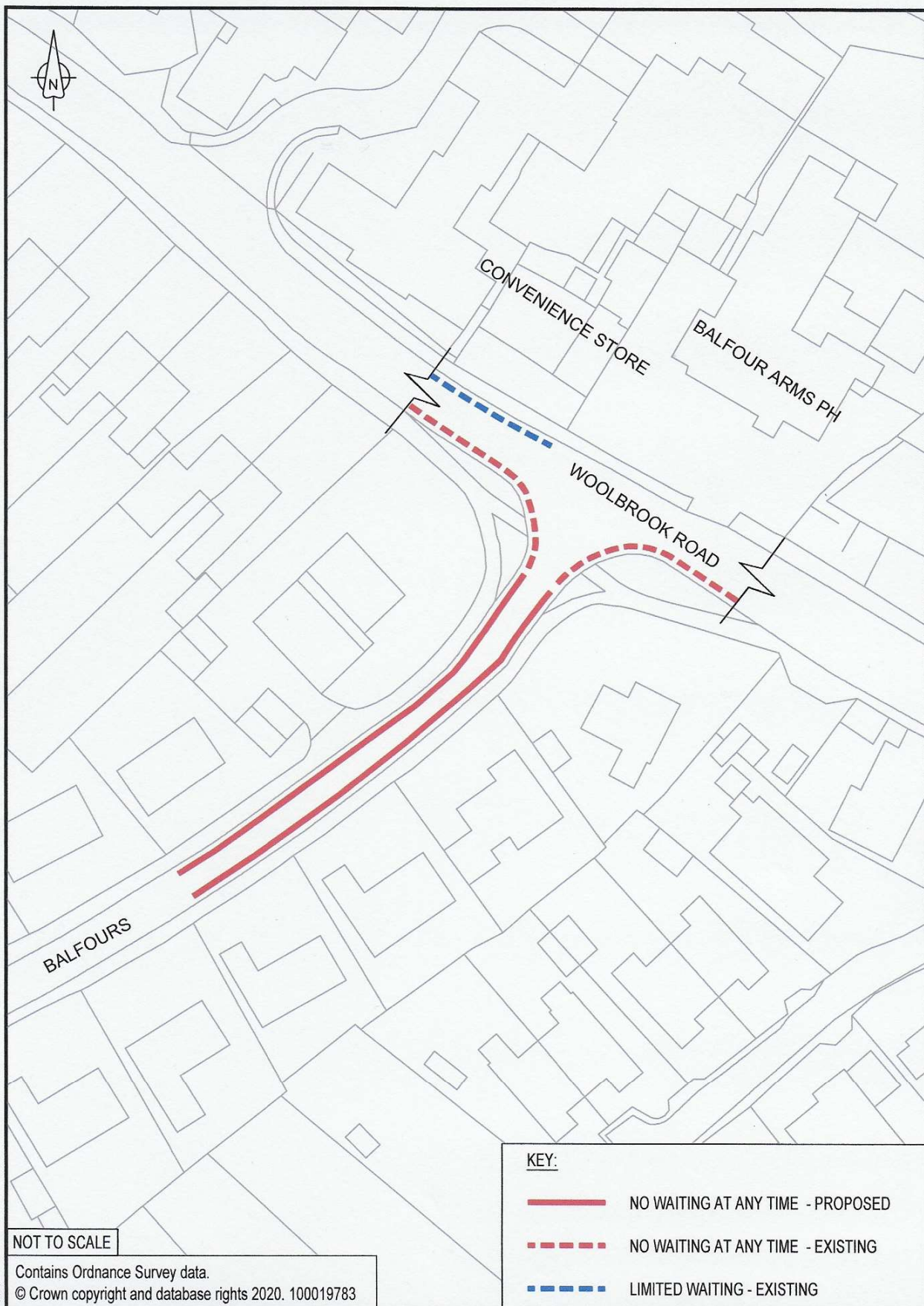
the west side from its junction with Church Street for a distance of 3 metres in a southerly direction

Schedule 3.001 No Loading At Any Time

The Esplanade, Sidmouth

the north side from its junction with Ham Lane to a point 19 metres east of that junction

File name: \\UK.WSPGROUP.COM\CENTRAL_DATA\PROJECTS\700721\XX\70072141 - DEVON - 20049 - HATOC WAITING RESTRICTION REVIEW\03 WIP\8B DRAWING\CAD\EA\EA5806_017 - BALFOURS SIDMOUTH.DWG, printed on 08 September 2020 15:03:34, by Optie, Laura



NOT TO SCALE

Contains Ordnance Survey data.
© Crown copyright and database rights 2020. 100019783

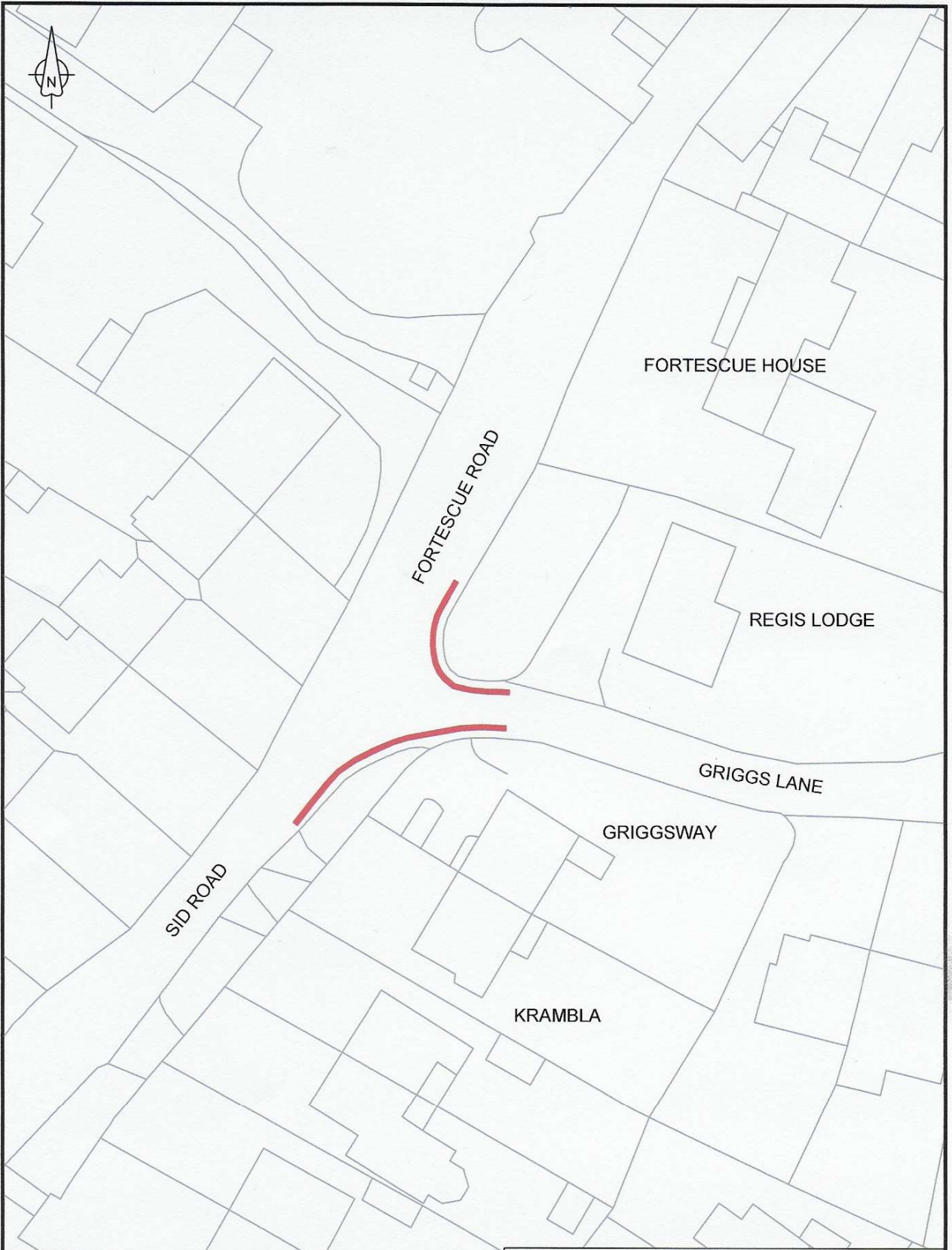
KEY:

- NO WAITING AT ANY TIME - PROPOSED
- - - - NO WAITING AT ANY TIME - EXISTING
- - - - LIMITED WAITING - EXISTING

TITLE:
EAST DEVON HATOC
BALFOURS, SIDMOUTH
OS REF. 312440, 088976

FIGURE No:
ENV5806/017


File name \\UK.WSPGROUP.COM\CENTRAL_DATA\PROJECTS\700721\XX\70072141 - DEVON - 20049 - HATOC WAITING RESTRICTION REVIEW\03 WIP\3B DRAWING\ACAD\EAST DEVON\WORKING DRAWINGS\ENV5806_020 - FORTESCUE ROAD - SIDMOUTH.DWG, printed on 08 September 2020 15:13:09; by Cople, Laura



NOT TO SCALE

Contains Ordnance Survey data.
© Crown copyright and database rights 2020. 100019783

KEY:

 NO WAITING AT ANY TIME - PROPOSED



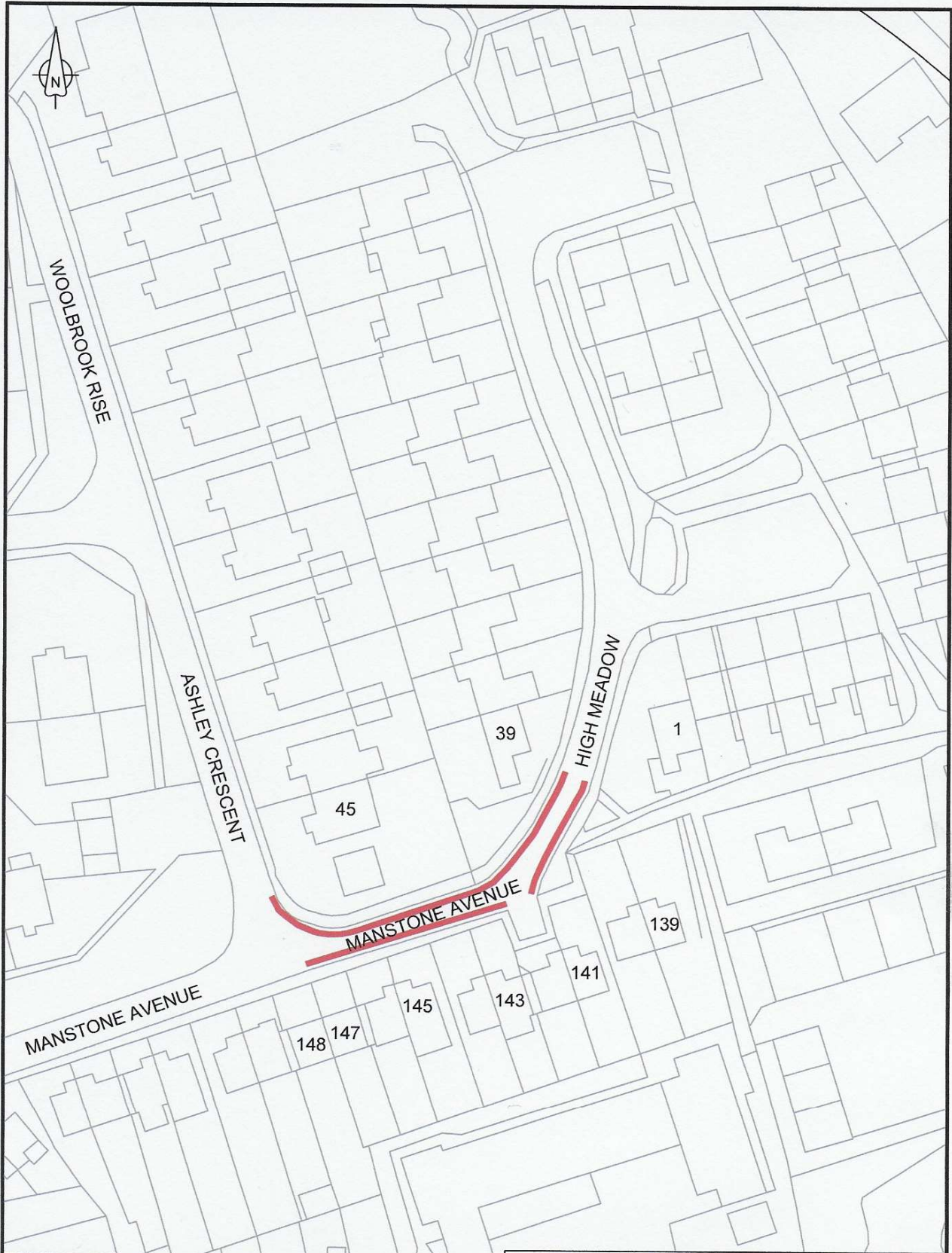
TITLE:

EAST DEVON HATOC
FORTESCUE ROAD, SIDMOUTH
OS REF. 313617, 089121

FIGURE No:

ENV5806/020


File name \\UK\WSPGROUP\COM\CENTRAL_DATA\PROJECTS\700721\XX\70072141 - DEVON - 20049 - HATOC WAITING RESTRICTION REVIEW\03 WIP\3B DRAWING\ACAD\EAST DEVON\WORKING DRAWINGS\ENV5806_021 - MANSTONE AVE - SIDMOUTH.DWG, printed on 08 September 2020 15:17:20, by Ople, Laura



NOT TO SCALE

Contains Ordnance Survey data.
© Crown copyright and database rights 2020. 100019783

KEY:

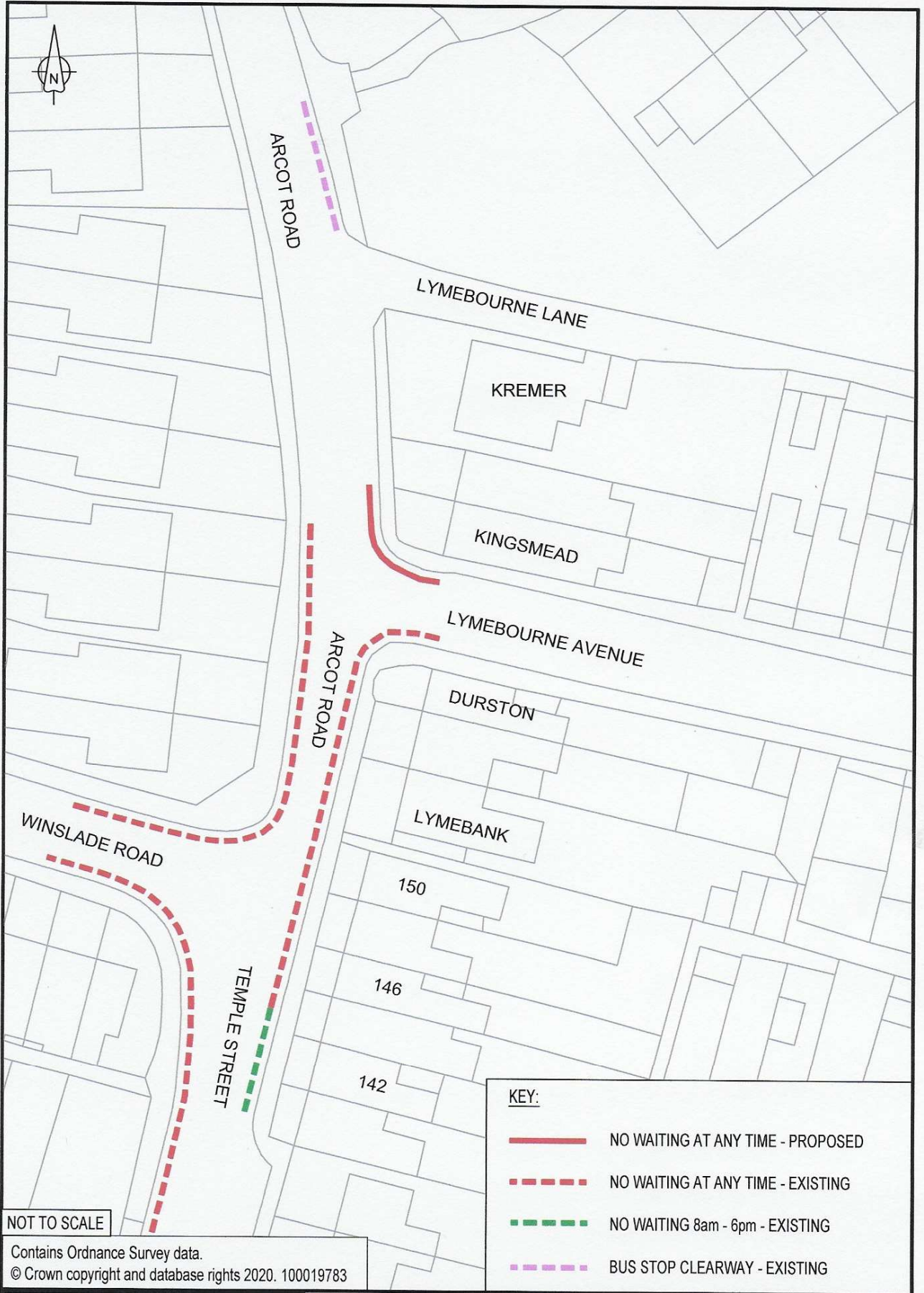
 NO WAITING AT ANY TIME - PROPOSED



TITLE:
EAST DEVON HATOC
MANSTONE AVENUE, SIDMOUTH
OS REF. 312494, 089366

FIGURE No:
ENV5806/021

File name \\UK.WSPGROUP.COM\CENTRAL DATA\PROJECTS\700721XX\70072141 - DEVON - 20049 - HATOC WAITING RESTRICTION REVIEW\03 WIP\3B DRAWING\ACADEAST DEVON\WORKING DRAWINGS\ENV5806_022 - LYMEBOURNE AVE - SIDMOUTH.DWG, printed on 24 September 2020 09:23:14, by Cplie, Laura



NOT TO SCALE

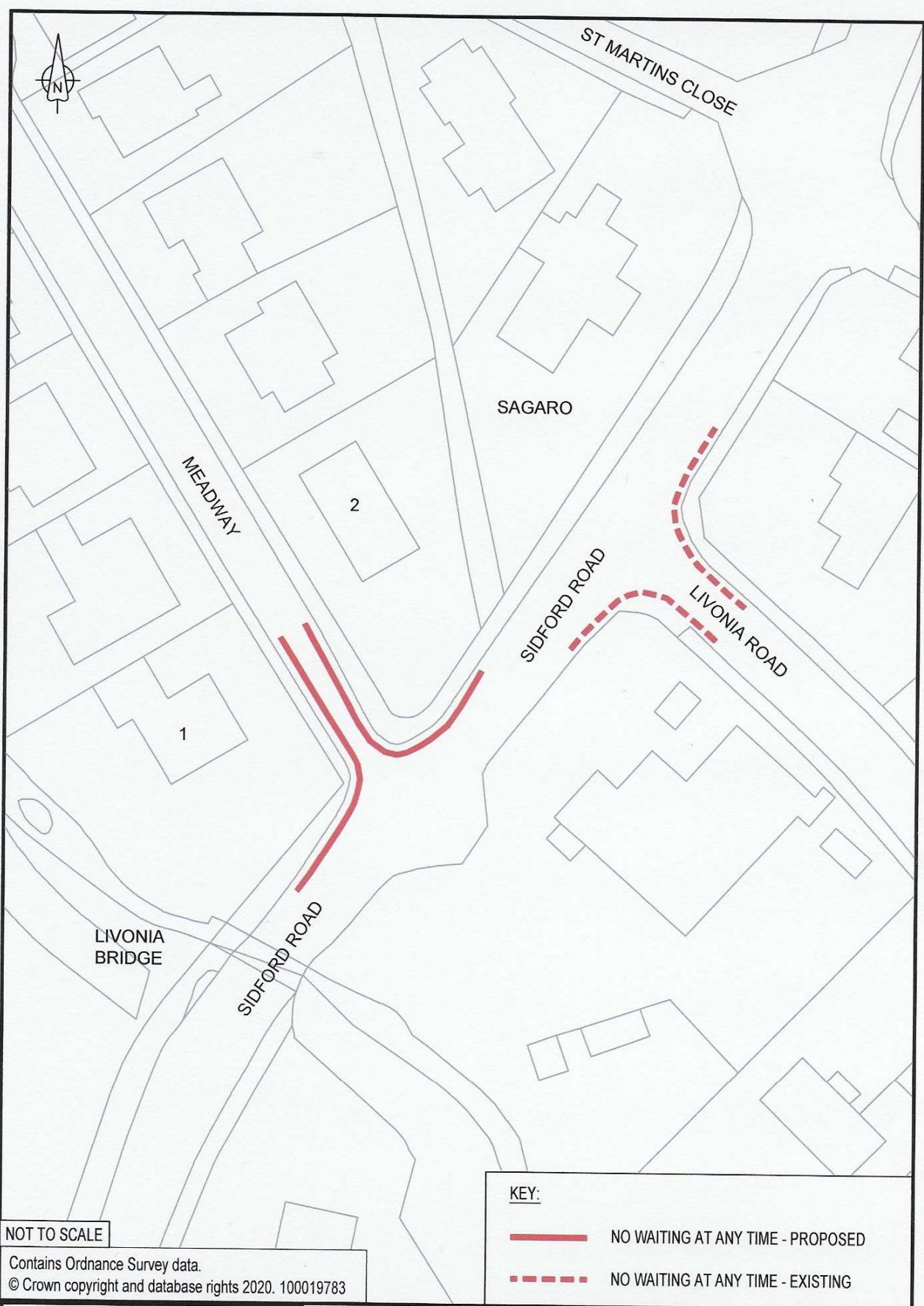
Contains Ordnance Survey data.
© Crown copyright and database rights 2020. 100019783



TITLE: EAST DEVON HATOC
LYMEBOURNE AVENUE, SIDMOUTH
OS REF. 312779, 088586

FIGURE No: ENV5806/022

File name \\UK.WSPGROUP\UP.COM\CENTRAL DATA\PROJECTS\700721XX\70072141 - DEVON - 20049 - HATOC WAITING RESTRICTION REVIEW\03 WIP\98 DRAWING\ACADEAST DEVON\WORKING DRAWINGS\ENV5806_023 - MEADWAY - SIDMOUTH.DWG, printed on 29 September 2020 10:44:06, by Ogle, Laura



NOT TO SCALE

Contains Ordnance Survey data.
© Crown copyright and database rights 2020. 100019783

KEY:

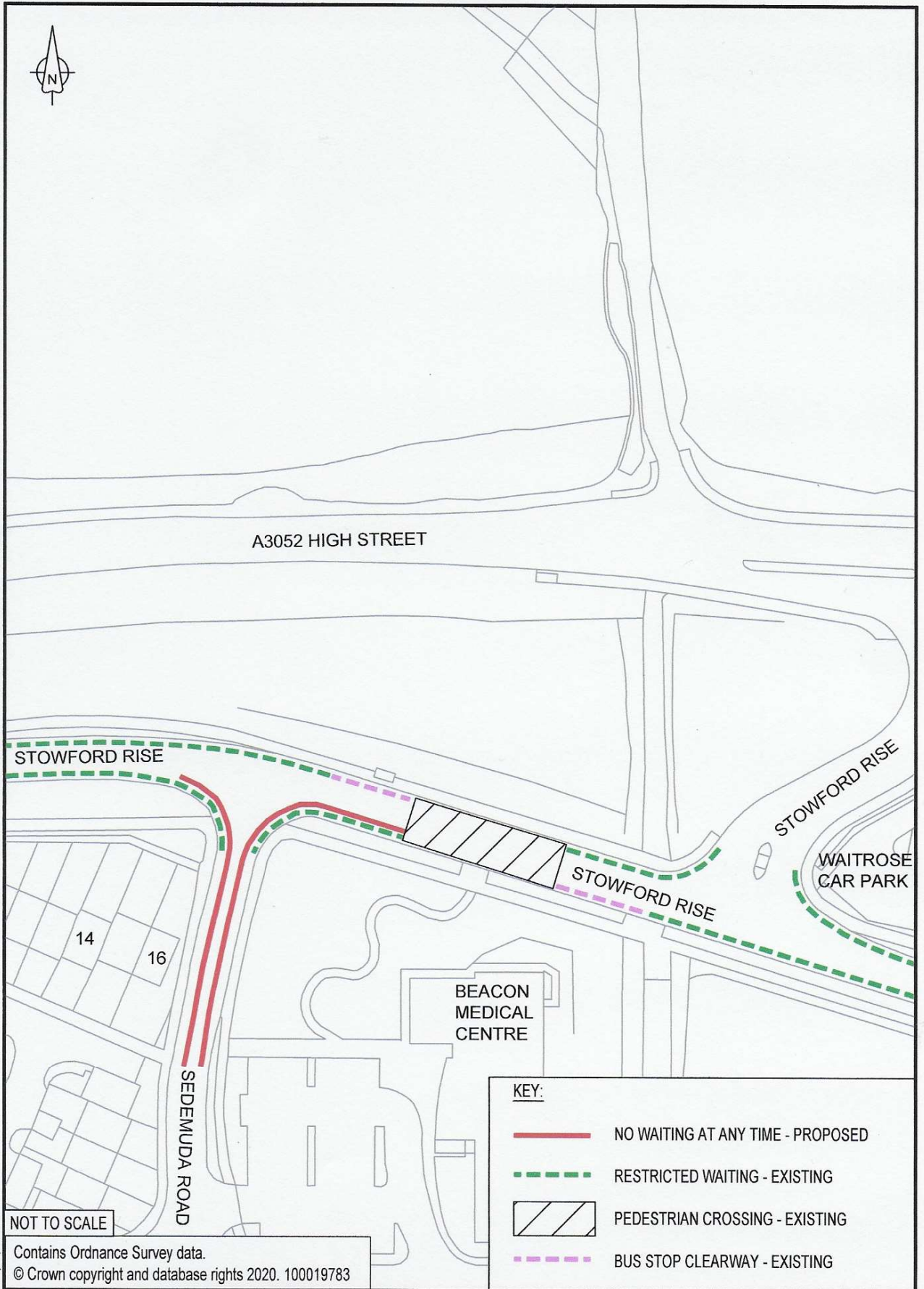
- NO WAITING AT ANY TIME - PROPOSED
- - - NO WAITING AT ANY TIME - EXISTING




TITLE:
**EAST DEVON HATOC
 MEADWAY, SIDMOUTH
 OS REF. 312747, 088889**

FIGURE No:
ENV5806/023

File name \\UK.WSPGROUP.COM\CENTRAL_DATA\PROJECTS\70072\XX\70072\141 - DEVON - 20049 - HATOC WAITING RESTRICTION REVIEW\03 WIP\8B DRAWING\ACAD\EAST DEVON\WORKING DRAWINGS\ENV5806_024 - SEDEMUDA ROAD - SIDMOUTH.DWG, printed on 29 September 2020 10:56:41, by Opa, Laura



NOT TO SCALE

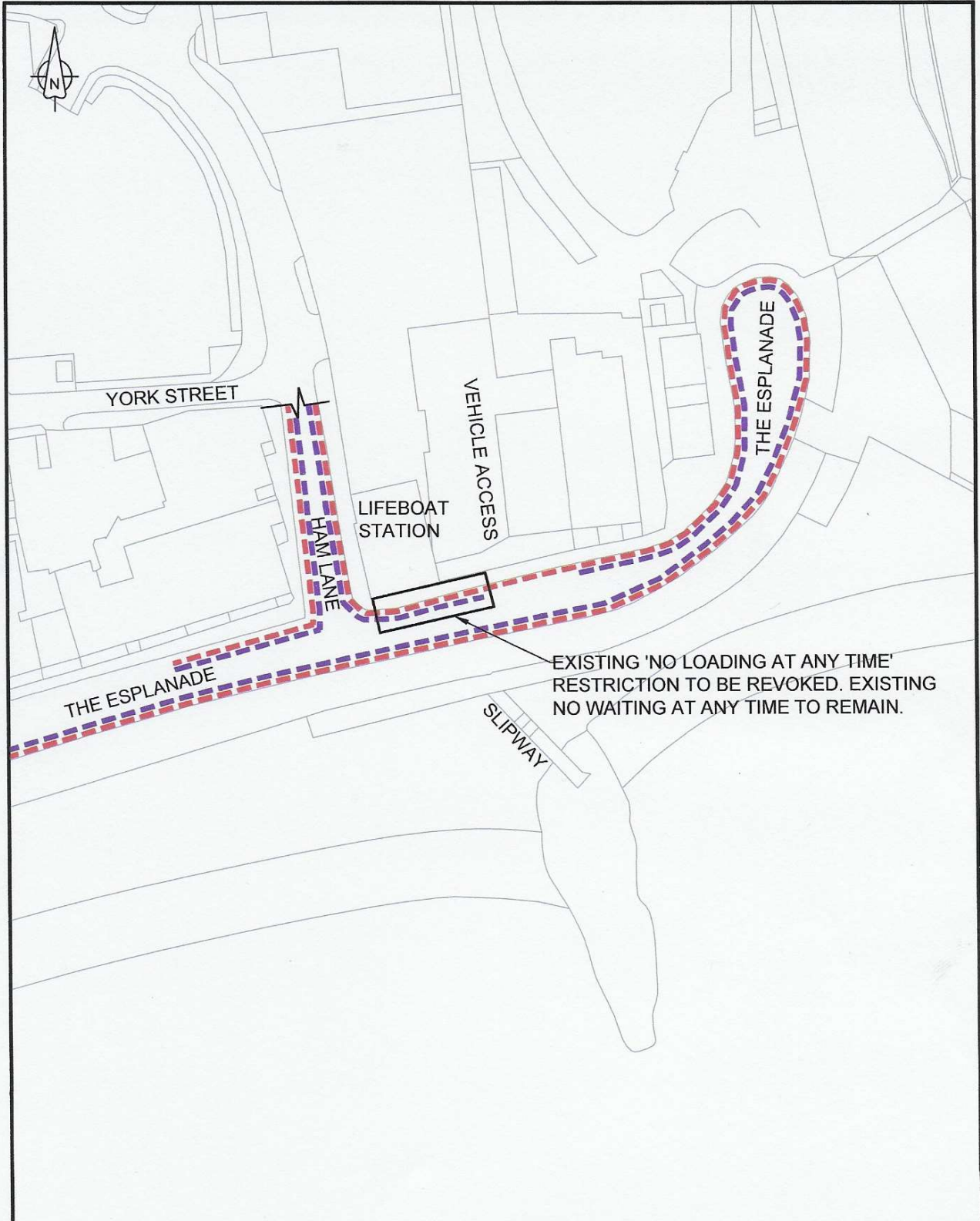
Contains Ordnance Survey data.
© Crown copyright and database rights 2020. 100019783



TITLE:
EAST DEVON HATOC
SEDEMUDA ROAD, SIDMOUTH
OS REF. 312002, 089668

FIGURE No:
ENV5806/024



File name \\UK.WSPGROUP.COM\CENTRAL DATA\PROJECTS\70072\XXI\70072141 - DEVON - 20049 - HATOC WAITING RESTRICTION REVIEW\03 WIP\3B DRAWING\ACADIEAST DEVON\WORKING DRAWINGS\ENV5806_025 - THE ESPLANADE - SIDMOUTH.DWG, printed on 23 September 2020 12:51:20, by Ogie, Laura



EXISTING 'NO LOADING AT ANY TIME' RESTRICTION TO BE REVOKED. EXISTING NO WAITING AT ANY TIME TO REMAIN.

NOT TO SCALE

Contains Ordnance Survey data.
© Crown copyright and database rights 2020. 100019783

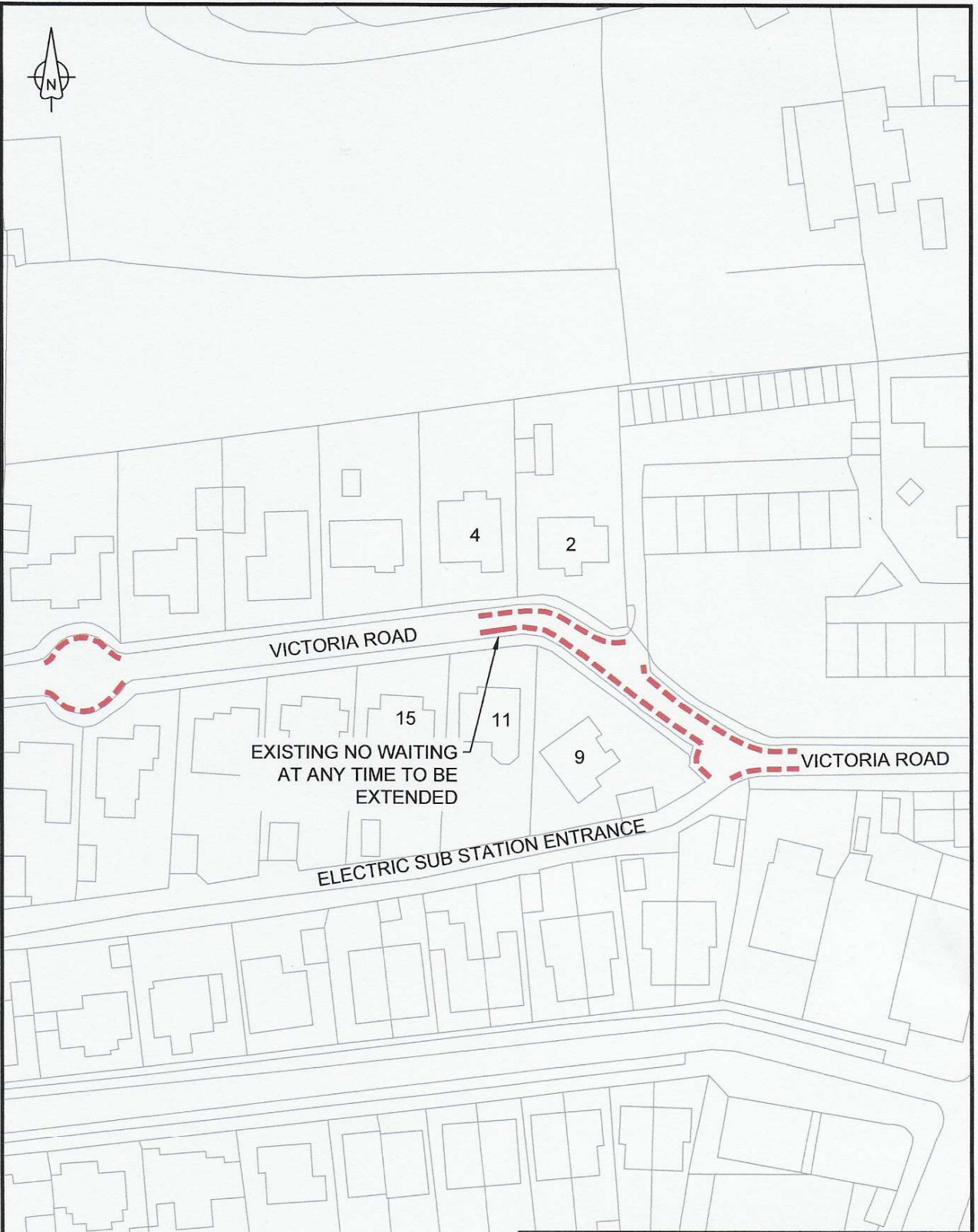
KEY:	
	NO WAITING AT ANY TIME - EXISTING
	NO LOADING AT ANY TIME - EXISTING



TITLE: EAST DEVON HATOC
THE ESPLANADE, SIDMOUTH
OS REF. 312825, 087276

FIGURE No: ENV5806/025

File name \\UK.WSPGROUP\IP_COM\CENTRAL_DATA\PROJECTS\70072\XX\70072\141 - DEVON - 20049 - HATOC WAITING RESTRICTION REVIEW\03 WPI\3B DRAWING\ACADE\EA\DEVON\WORKING DRAWINGS\ENV5806_026 - VICTORIA ROAD - SIDMOUTH.DWG, printed on 23 September 2020 08:38:08, by Opie, Laura



NOT TO SCALE

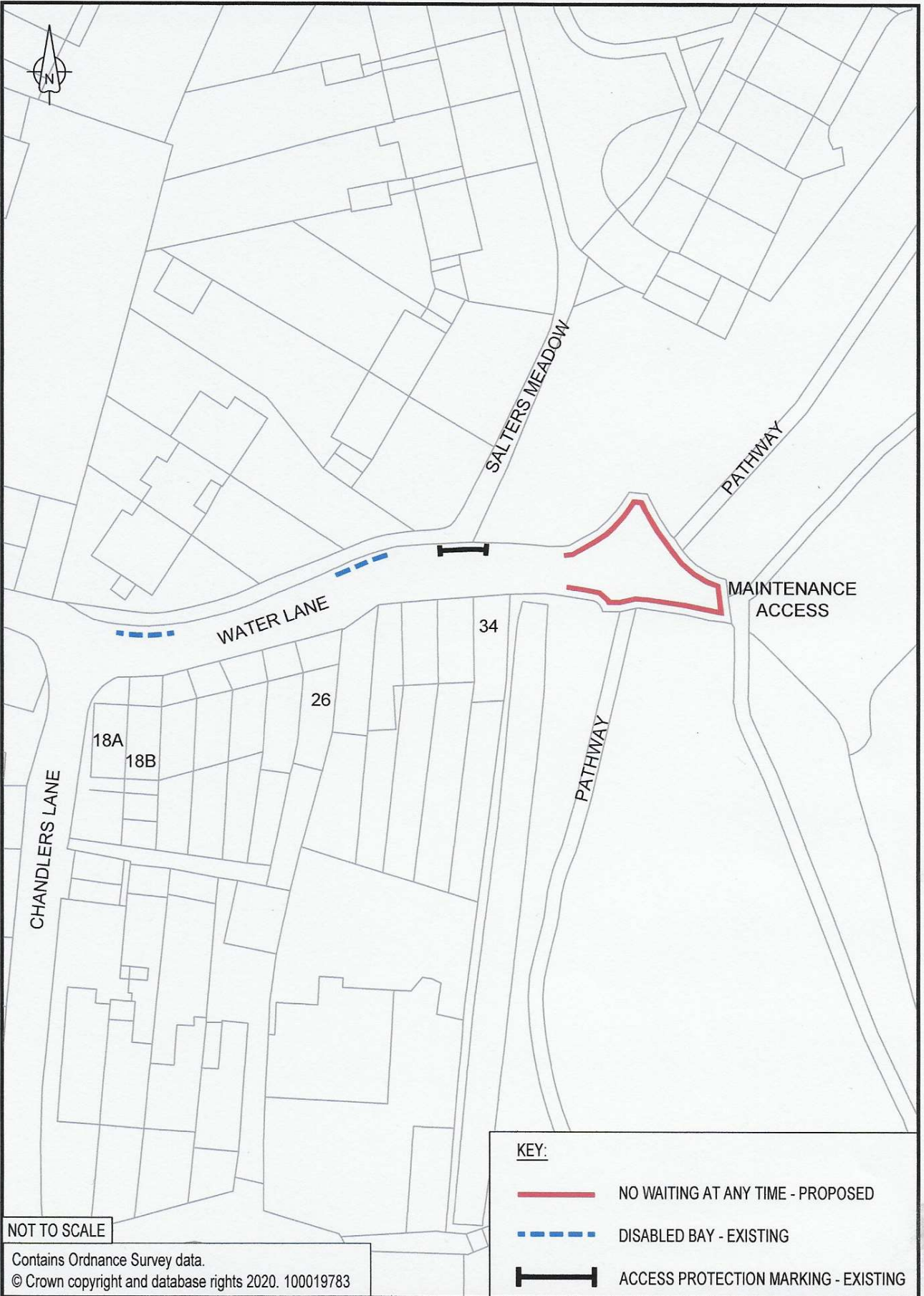
Contains Ordnance Survey data.
© Crown copyright and database rights 2020. 100019783

KEY:

- - - - - NO WAITING AT ANY TIME - EXISTING
- NO WAITING AT ANY TIME - PROPOSED




 	<p>TITLE:</p> <p>EAST DEVON HATOC VICTORIA ROAD, SIDMOUTH OS REF. 312557, 087916</p>	<p>FIGURE No:</p> <p>ENV5806/026</p>
---	---	---

File name \\UK.WSPGROUP\COMMON\CENTRAL DATA\PROJECTS\700721\XX\70072141 - DEVON - 20049 - HATOC WAITING RESTRICTION REVIEW\03 MIP\3B DRAWING\ACAD\EAST DEVON\WORKING DRAWINGS\ENV5806_028 - WATER LANE - SIDMOUTH.DWG, printed on 08 September 2020 16:01:42, by Ople, Laura



NOT TO SCALE

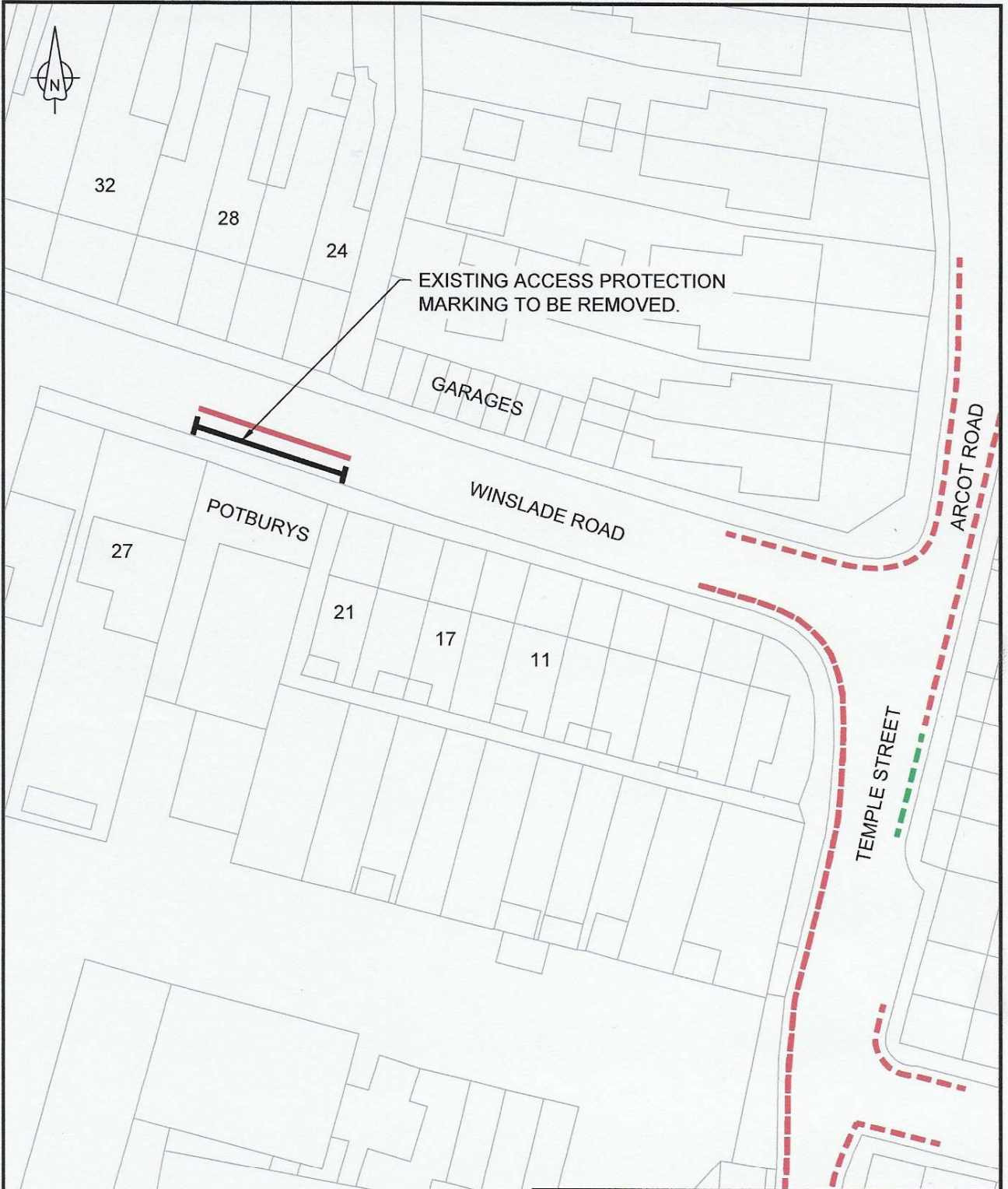
Contains Ordnance Survey data.
© Crown copyright and database rights 2020. 100019783

KEY:	
	NO WAITING AT ANY TIME - PROPOSED
	DISABLED BAY - EXISTING
	ACCESS PROTECTION MARKING - EXISTING



TITLE:
EAST DEVON HATOC
WATER LANE, SIDMOUTH
OS REF. 312794, 088294

FIGURE No:
ENV5806/028



NOT TO SCALE

Contains Ordnance Survey data.
© Crown copyright and database rights 2020. 100019783

KEY:

- - - - - NO WAITING AT ANY TIME - EXISTING
- NO WAITING AT ANY TIME - PROPOSED
- - - - - NO WAITING 8AM - 6PM - EXISTING
- ACCESS PROTECTION MARKING - EXISTING



TITLE: EAST DEVON HATOC
WINSLADE ROAD, SIDMOUTH
OS REF. 312707, 088572

FIGURE No: ENV5806/029

**SIDMOUTH TOWN COUNCIL
PROVISIONAL LIST OF MEETING DATES
JAN 2021 – MAY 2022**

Due to Government restrictions during the Covid-19 pandemic, all Council and Committee meetings will continue to be held via Zoom until further notice

2021

JANUARY	Mon	04	COUNCIL
	Wed	06	PLANNING COMMITTEE
	Wed	20	PLANNING COMMITTEE
	Mon	25	ESTIMATES & GRANTS
FEBRUARY	Mon	01	COUNCIL
	Wed	03	PLANNING COMMITTEE
	Mon	15	ENVIRONMENT COMMITTEE
	Wed	17	PLANNING COMMITTEE
MARCH	Mon	01	COUNCIL
	Wed	03	PLANNING COMMITTEE
	Mon	08	TOURISM & ECONOMY COMMITTEE
	Wed	17	PLANNING COMMITTEE
	Wed	31	PLANNING COMMITTEE
APRIL	Wed	14	PLANNING COMMITTEE
	Mon	19	COUNCIL/TOWN ASSEMBLY
	Mon	26	ENVIRONMENT COMMITTEE
	Wed	28	PLANNING COMMITTEE
MAY	Mon	10	ANNUAL COUNCIL
	Wed	12	PLANNING COMMITTEE
	Wed	26	PLANNING COMMITTEE
JUNE	Mon	07	COUNCIL
	Wed	09	PLANNING COMMITTEE
	Mon	14	TOURISM & ECONOMY COMMITTEE
	Wed	23	PLANNING COMMITTEE
JULY	Mon	05	COUNCIL
	Wed	07	PLANNING COMMITTEE
	Mon	12	ENVIRONMENT COMMITTEE
	Wed	21	PLANNING COMMITTEE
AUGUST	Mon	09	COUNCIL
	Wed	11	PLANNING COMMITTEE
	Wed	25	PLANNING COMMITTEE
SEPTEMBER	Mon	06	COUNCIL
	Wed	08	PLANNING COMMITTEE
	Mon	13	TOURISM & ECONOMY COMMITTEE
	Wed	22	PLANNING COMMITTEE

OCTOBER	Mon	04	ENVIRONMENT COMMITTEE
	Wed	06	PLANNING COMMITTEE
	Mon	11	COUNCIL
	Mon	18	PRE-BUDGET
	Wed	20	PLANNING COMMITTEE
NOVEMBER	Mon	01	COUNCIL
	Wed	03	PLANNING COMMITTEE
	Wed	17	PLANNING COMMITTEE
DECEMBER	Wed	01	PLANNING COMMITTEE
	Mon	06	COUNCIL
	Mon	13	TOURISM & ECONOMY COMMITTEE
	Wed	15	PLANNING COMMITTEE

2022

JANUARY	Wed	05	PLANNING COMMITTEE
	Mon	10	COUNCIL
	Mon	17	ENVIRONMENT COMMITTEE
	Wed	19	PLANNING COMMITTEE
	Mon	24	ESTIMATES & GRANTS
FEBRUARY	Wed	02	PLANNING COMMITTEE
	Mon	07	COUNCIL
	Wed	16	PLANNING COMMITTEE
MARCH	Wed	02	PLANNING COMMITTEE
	Mon	07	COUNCIL
	Mon	14	TOURISM & ECONOMY COMMITTEE
	Wed	16	PLANNING COMMITTEE
	Wed	30	PLANNING COMMITTEE
APRIL	Mon	04	COUNCIL
	Mon	11	TOWN ASSEMBLY (<i>Venue tba</i>)
	Wed	13	PLANNING COMMITTEE
	Mon	25	ENVIRONMENT COMMITTEE
	Wed	27	PLANNING COMMITTEE
MAY	Mon	09	ANNUAL COUNCIL

Due to Government restrictions during the Covid-19 pandemic all Council and Committee meetings will continue to be held via Zoom until further notice